


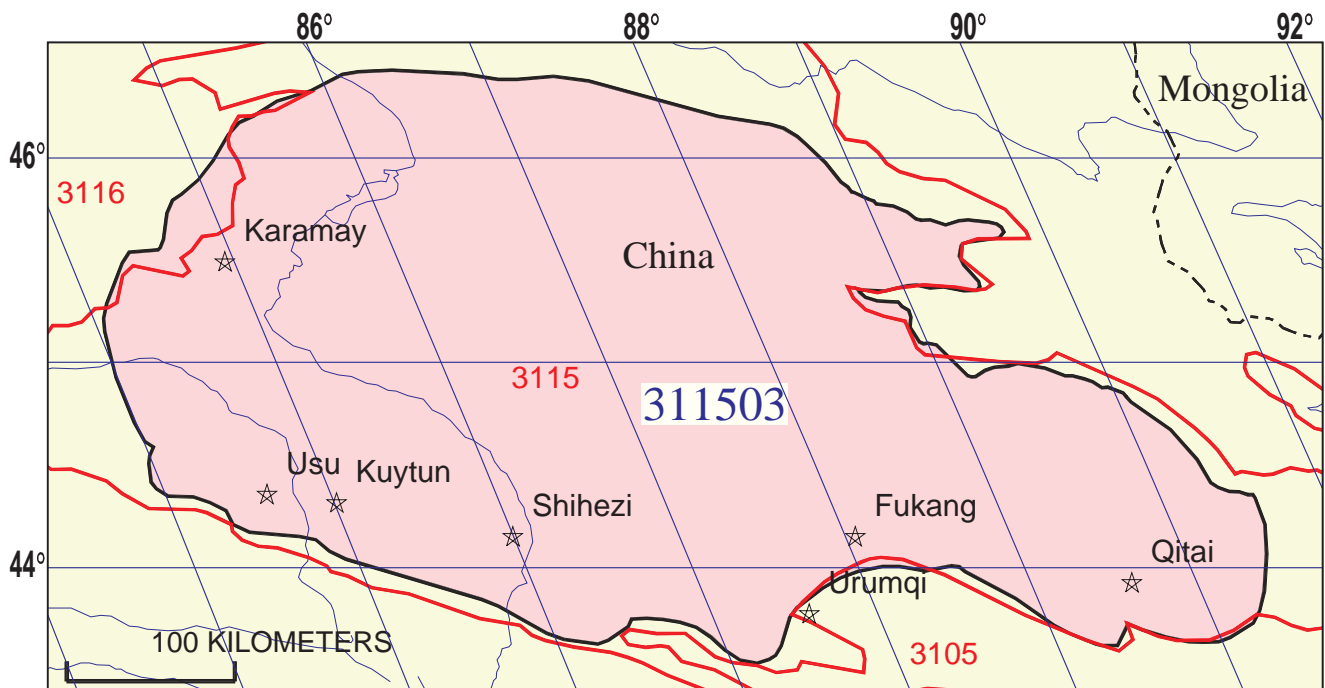


# Lucaogou/Jurassic Coal- Paleozoic/Mesozoic Total Petroleum System 311503



 Continuous-Type (Basin-Centered) Gas Assessment Unit 31150301

-  Continuous-Type (Basin-Centered) Gas Assessment Unit 31150301
-  Junggar Basin Geologic Province 3115



## Lucaogou/Jurassic Coal-Paleozoic/Mesozoic Total Petroleum System - 311503

### EXPLANATION

- Hydrography
- Shoreline
- 3115 — Geologic province code and boundary
- Country boundary
- Gas field centerpoint
- Oil field centerpoint
- 311503 — Total Petroleum System code and boundary

Projection: Robinson. Central meridian: 0